











Walking Directions from Parsons to the Rose Bowl Stadium

Estimated distance: 1.4 miles

Estimated time: 28 minutes

From: Parsons Parking

	A 100 W Walnut St, Pasadena, CA 91124-0001	Download Free App
	1. Start out going west on W Walnut St toward W Corson St. Map	0.5 Mi 12 Minutes 0.5 Mi Total
	2. Turn right onto N Orange Grove Blvd. Map	0.03 Mi 0.5 Mi Total
	3. Turn left onto Arroyo Ter. Map	0.01 Mi 0.5 Mi Total
	4. Turn right onto Westmoreland Pl. Map	0.2 Mi 4 Minutes 0.7 Mi Total
	5. Turn left onto Rosemont Ave. Map	0.4 Mi 9 Minutes 1.1 Mi Total
	6. Turn slight left onto Seco St. Map	0.04 Mi 1 Minute 1.2 Mi Total
	7. Turn left to stay on Seco St. Map	0.2 Mi 4 Minutes 1.3 Mi Total
	8. Turn right onto N Arroyo Blvd. Map	0.2 Mi 4 Minutes 1.5 Mi Total
	9. Stay straight to go onto Rose Bowl Dr. Map	
	10. 1001 ROSE BOWL DR is on the left. Map	

B Rose Bowl Stadium
1001 Rose Bowl Dr, Pasadena, CA 91103

